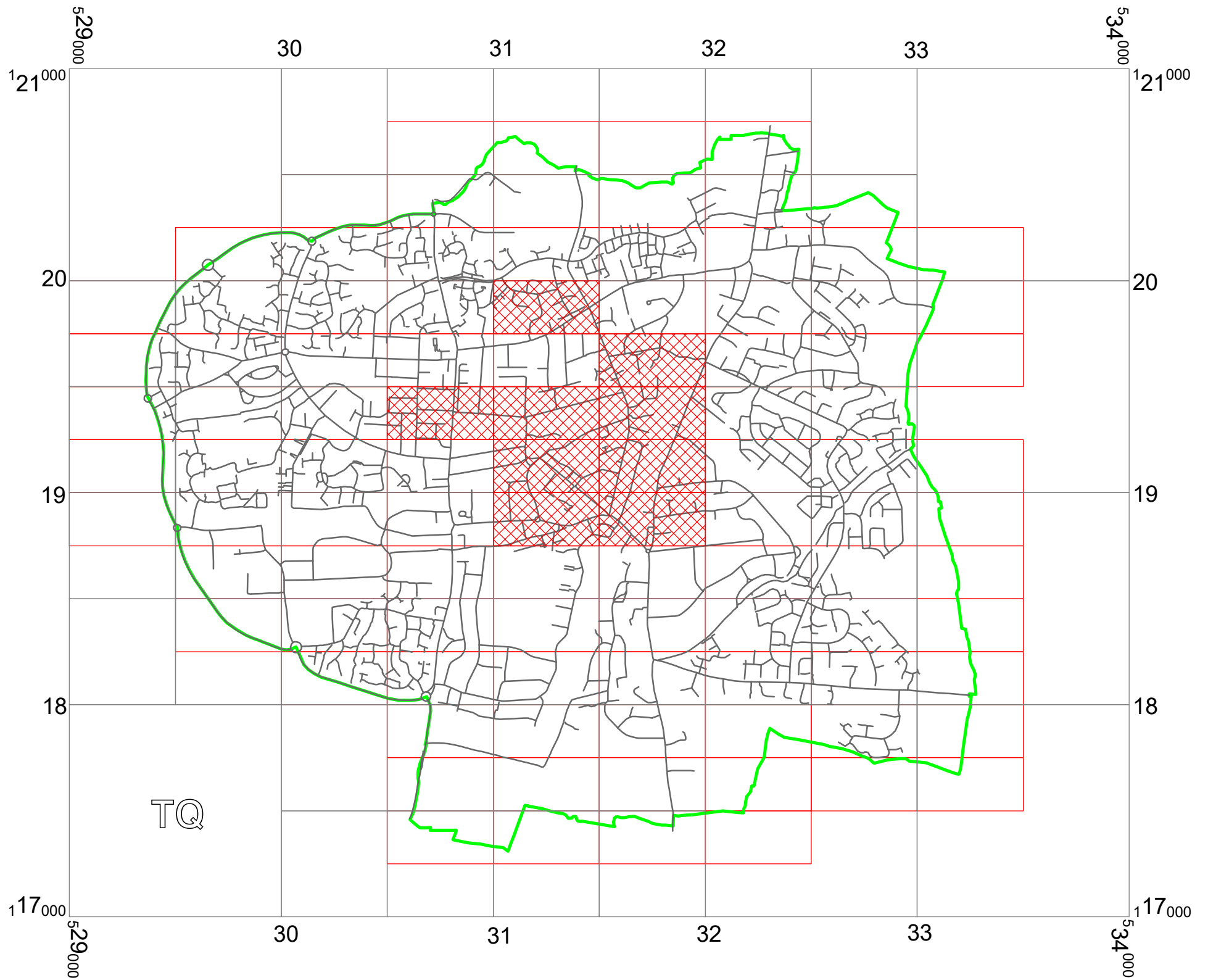








WEST SUSSEX COUNTY COUNCIL  
((MID SUSSEX DISTRICT)(PARKING PLACES & TRAFFIC REGULATION)  
(CONSOLIDATION No.2) ORDER 2006)  
(BURGESS HILL: CRESCENT ROAD & VARIOUS ROADS AMENDMENT)  
ORDER 2020

# BURGESS HILL: LOCATION OF WAITING RESTRICTIONS



TQ

**KEY:**

-  OS TILE GRID
-  PARKING TILE GRID
-  LOCATION OF WAITING RESTRICTIONS
-  PARISH BOUNDARY
-  CONTROLLED PARKING ZONE BOUNDARY
-  ROAD NETWORK



West Sussex County Council  
 Highways & Transport  
 The Grange  
 Tower Street  
 Chichester  
 West Sussex  
 PO19 1RH

WEST SUSSEX COUNTY COUNCIL  
 ((MID SUSSEX DISTRICT)(PARKING PLACES & TRAFFIC  
 REGULATION)(CONSOLIDATION No.2) ORDER 2006)  
 (BURGESS HILL: CRESCENT ROAD & VARIOUS ROADS  
 AMENDMENT) ORDER 2020

LOCATION OF WAITING RESTRICTIONS







Reproduced from or based upon 2018 Ordnance Survey mapping with permission of the Controller of HMSO (c) Crown Copyright reserved.  
 Unauthorised reproduction infringes Crown copyright and may lead to prosecution or civil proceedings  
 West Sussex County Council Licence No. 100023447

SCALE: 1:22000  
 DATE: 23.11.2020

### Key for Waiting Restrictions

All areas over which the provision of the orders apply are defined by the shaded areas as shown on the following plans plus a contiguous area not indicated on the plans of verge and/or footway between the carriageway edge and the highway boundary. The plans in this schedule are based upon grid references of the Ordnance Survey National Grid defined by the OSGB 36 triangulation.


#### Prohibition of waiting

100		z_circle	No waiting, loading and unloading at any time
101		check	No waiting at any time
107		pat020	No waiting 8.00am-6.00pm Mon-Sat
195		pat045	No waiting 6.00am-9.00am and 4.00pm-6.00pm Mon-Sat


#### Specified Vehicles

830		check	Disabled persons vehicles at any time
871		historic	No waiting 8.00am-6.00pm Mon-Sat except taxis
878		pat055	Loading bay-Any vehicle 7.00am-10.00am any day Loading limited to 1hr and Disabled persons vehicles 10.00am-6.00pm any day

#### Clearways

1110		usgs677	School Keep Clear No stopping 8.00am-5.00pm Mon-Fri
------	---	---------	---

#### Free Limited Waiting

716		shd62	Waiting limited to 1hr No return within 1hr 8.00am-6.00pm Mon-Sat
730		usgs505	Waiting limited to 30mins No return within 1hr 8.00am-6.00pm Mon-Sat
762		usgs724	Waiting limited to 20mins No return within 40mins at any time
771		usgs638	Waiting limited to 1hrs No return within 1hr Mon-Sat

**WEST SUSSEX COUNTY COUNCIL**  
**((MID SUSSEX DISTRICT) (PARKING PLACES & TRAFFIC REGULATION)**  
**(CONSOLIDATION NO.2) ORDER 2006)**

**(BURGESS HILL: CRESCENT ROAD & VARIOUS ROADS AMENDMENT)**  
**ORDER 2020**

West Sussex County Council in exercise of their powers under Sections 1 (1) 2 (1) and (2), 4 (2), 45, 46, 49 and 53 and Part IV of Schedule 9 of the Road Traffic Regulation Act 1984 ("the Act") as amended and of all other enabling powers and after consultation with the Chief Officer of Police in accordance with Part III of Schedule 9 to the Act hereby make the following Order:-

1. This Order shall come into operation on the Twenty Third day of November 2020 and may be cited as "West Sussex County Council ((Mid Sussex District) (Parking Places & Traffic Regulation) (Consolidation No.2) Order 2006) (Burgess Hill: Crescent Road & Various Roads Amendment) Order 2020".
2. The "West Sussex County Council (Mid Sussex District) (Parking Places & Traffic Regulation) (Consolidation No.2) Order 2006" is hereby amended by the replacement of the plans specified in the First Schedule to this Order, with the plans specified in the Second Schedule, attached hereto.

**FIRST SCHEDULE**  
**Plans to be Replaced**

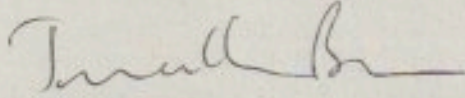
TQ3019SEN (Issue Number 4)  
 TQ3118NEN (Issue Number 4)  
 TQ3118NWN (Issue Number 5)  
 TQ3119NES (Issue Number 3)  
 TQ3119NWN (Issue Number 4)  
 TQ3119SEN (Issue Number 4)  
 TQ3119SES (Issue Number 4)  
 TQ3119SWN (Issue Number 3)  
 TQ3119SWS (Issue Number 4)

**SECOND SCHEDULE**  
**Replacement Plan**

TQ3019SEN (Issue Number 5)  
 TQ3118NEN (Issue Number 5)  
 TQ3118NWN (issue Number 6)  
 TQ3119NES (Issue Number 4)  
 TQ3119NWN (Issue Number 5)  
 TQ3119SEN (Issue Number 5)  
 TQ3119SES (Issue Number 5)  
 TQ3119SWN (Issue Number 4)  
 TQ3119SWS (Issue Number 4) *MM*  
 TQ3119SWS (Issue Number 5)

THE Common Seal of THE  
WEST SUSSEX COUNTY COUNCIL  
was hereto affixed the

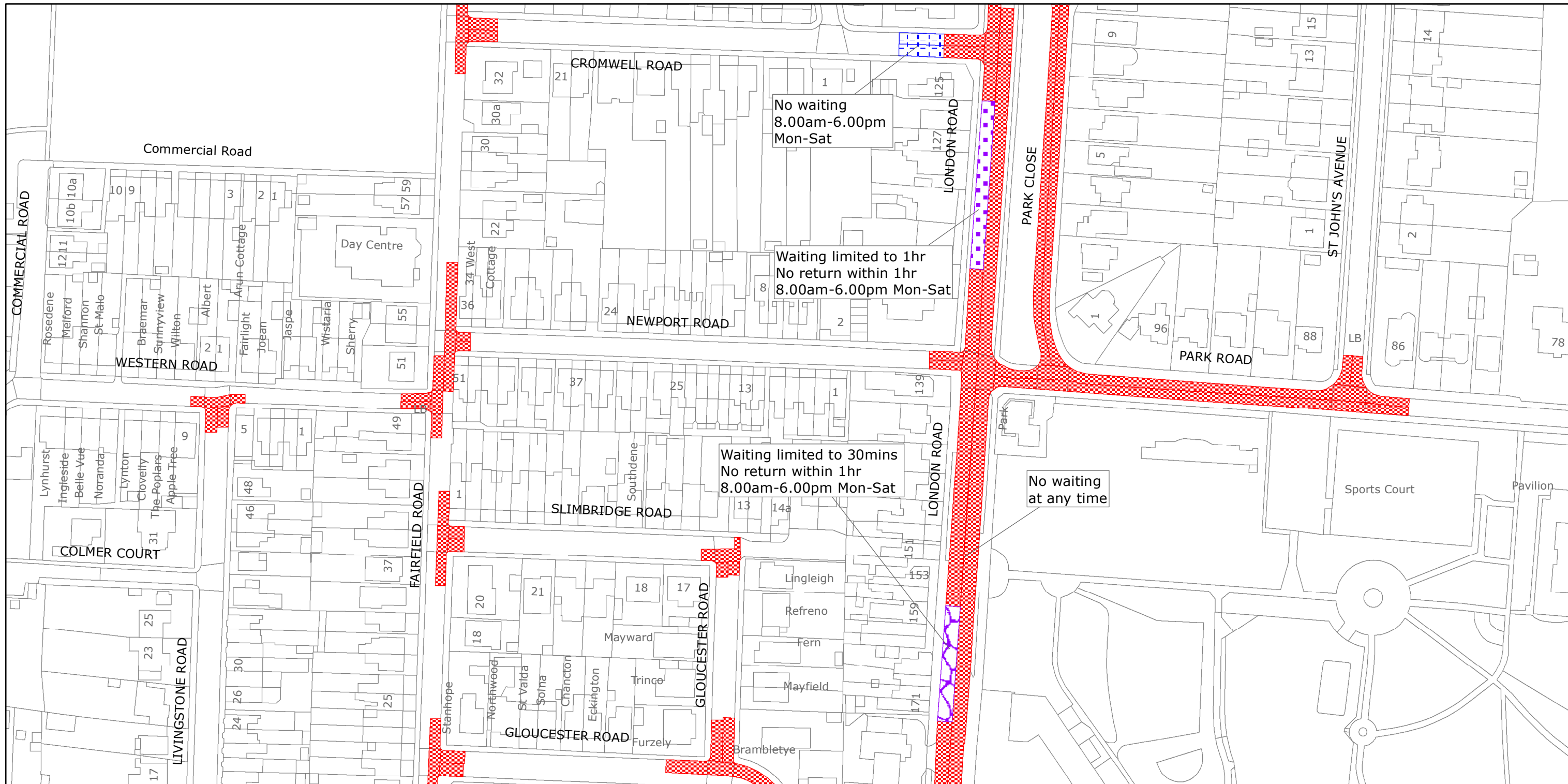
day of *NINETEENTH*  
*NOVEMBER* 2020



Authorised Signatory  
CMS1602-MM



*04/08 DELEGATED AUTHORITY*



West Sussex County Council  
 Highways & Transport  
 The Grange  
 Tower Street  
 Chichester  
 West Sussex  
 PO19 1RH

MID SUSSEX DISTRICT: BURGESS HILL  
 WAITING RESTRICTIONS

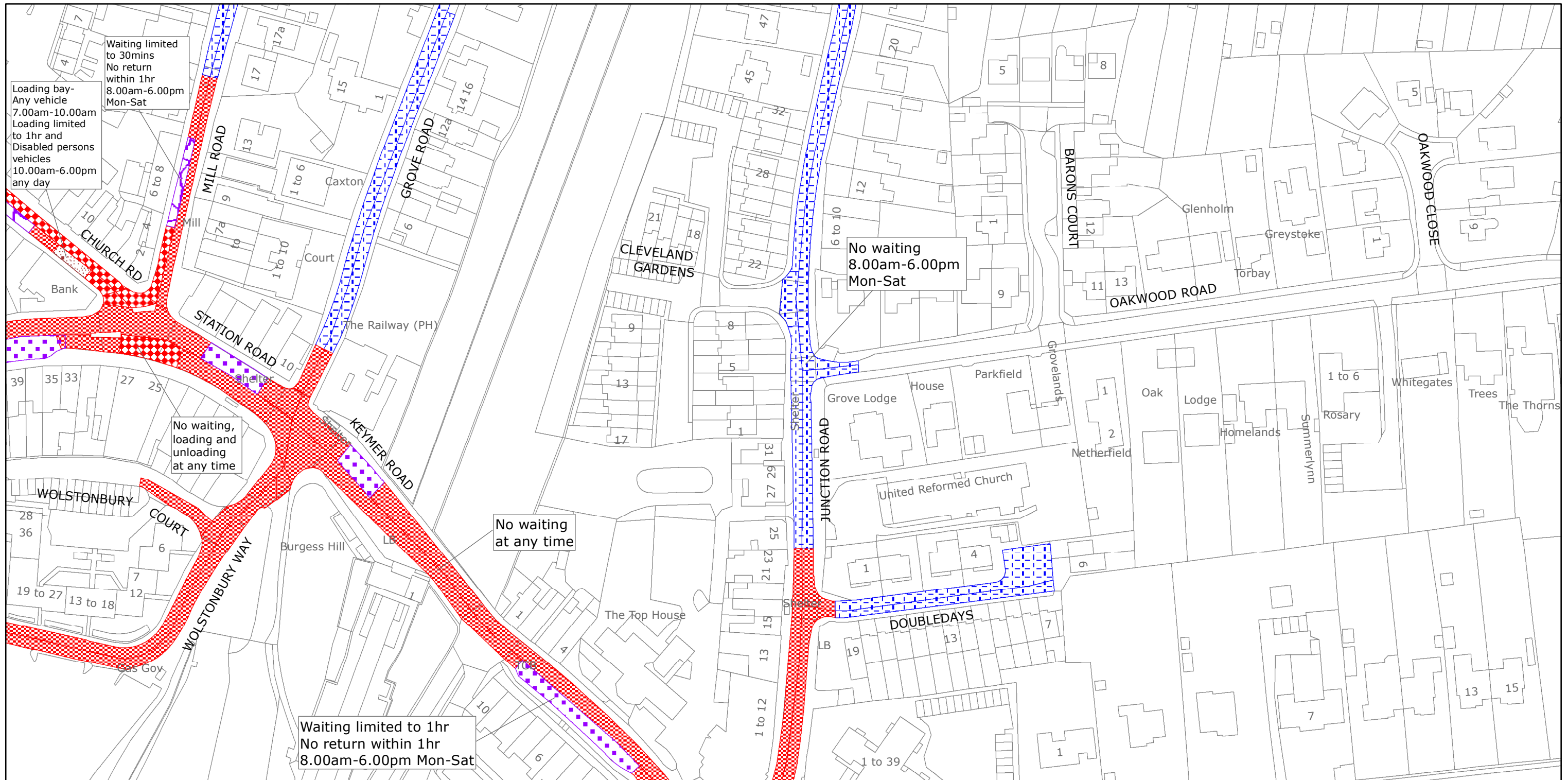
Reproduced from or based upon 2020 Ordnance Survey mapping with permission of the Controller of HMSO (c) Crown Copyright reserved.  
 Unauthorised reproduction infringes Crown copyright and may lead to prosecution or civil proceedings West Sussex County Council Licence No. 100018485

TILE REF NO:  
 TQ3019SEN

SHEET ISSUE NO 5  
 SHEET ACTIVE FROM - 23/11/2020



SCALE:  
 1:1250  
 at A3 size



West Sussex County Council  
 Highways & Transport  
 The Grange  
 Tower Street  
 Chichester  
 West Sussex  
 PO19 1RH

MID SUSSEX DISTRICT: BURGESS HILL  
 WAITING RESTRICTIONS

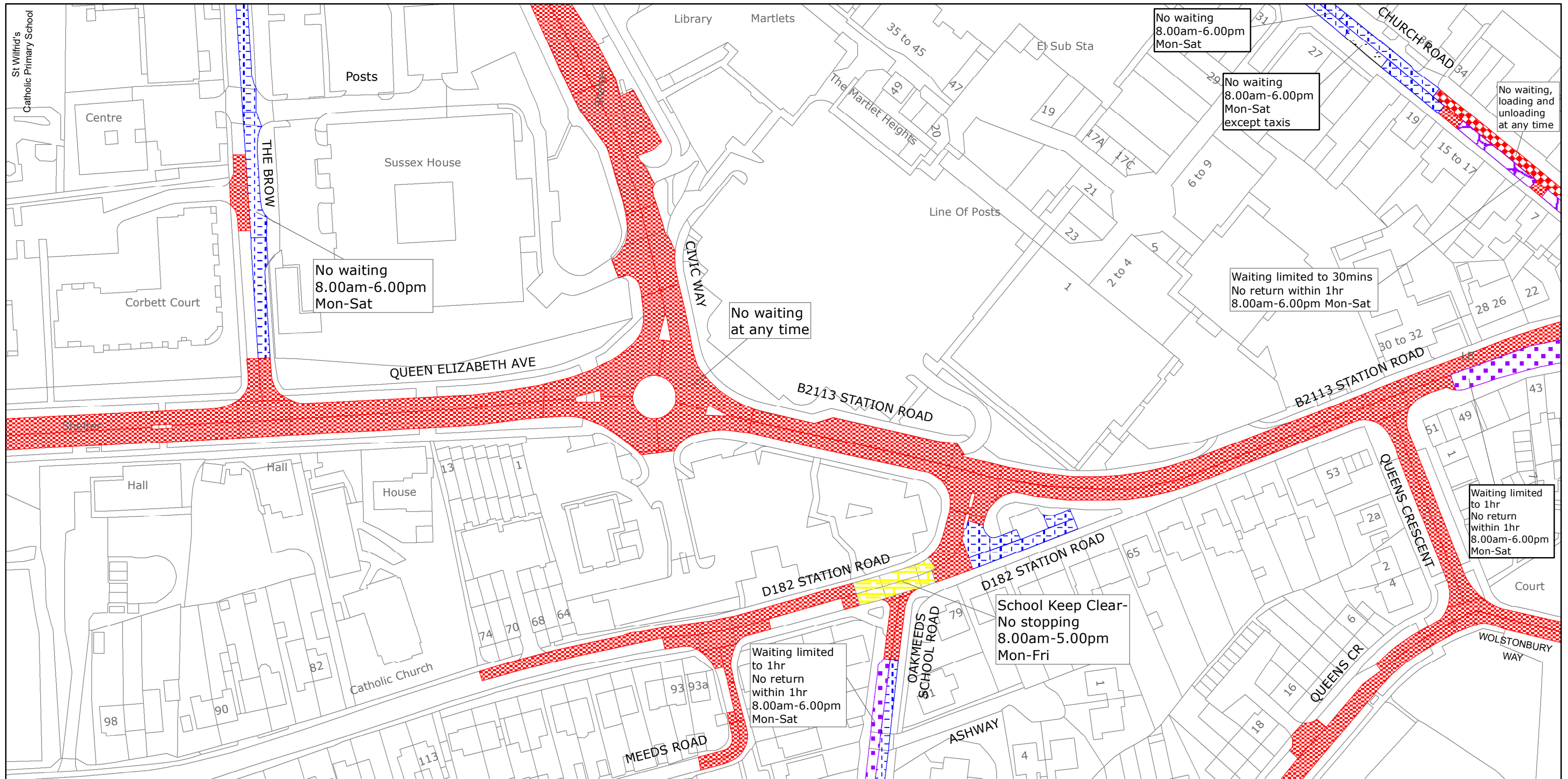
TILE REF NO:  
 TQ3118NEN


SHEET ISSUE NO 5  
 SHEET ACTIVE FROM - 23/11/2020



SCALE:  
 1:1250  
 at A3 size

Reproduced from or based upon 2020 Ordnance Survey mapping with permission of the Controller of HMSO (c) Crown Copyright reserved.  
 Unauthorised reproduction infringes Crown copyright and may lead to prosecution or civil proceedings West Sussex County Council Licence No. 100018485




  
 West Sussex County Council  
 Highways & Transport  
 The Grange  
 Tower Street  
 Chichester  
 West Sussex  
 PO19 1RH

MID SUSSEX DISTRICT: BURGESS HILL  
 WAITING RESTRICTIONS

**TILE REF NO:**  
**TQ3118NWN**  
 SHEET ISSUE NO 6  
 SHEET ACTIVE FROM - 23/11/2020

  
**SCALE:**  
 1:1250  
 at A3 size

Reproduced from or based upon 2020 Ordnance Survey mapping with permission of the Controller of HMSO (c) Crown Copyright reserved.  
 Unauthorised reproduction infringes Crown copyright and may lead to prosecution or civil proceedings West Sussex County Council Licence No. 100018485





West Sussex County Council  
 Highways & Transport  
 The Grange  
 Tower Street  
 Chichester  
 West Sussex  
 PO19 1RH

MID SUSSEX DISTRICT: BURGESS HILL  
 WAITING RESTRICTIONS

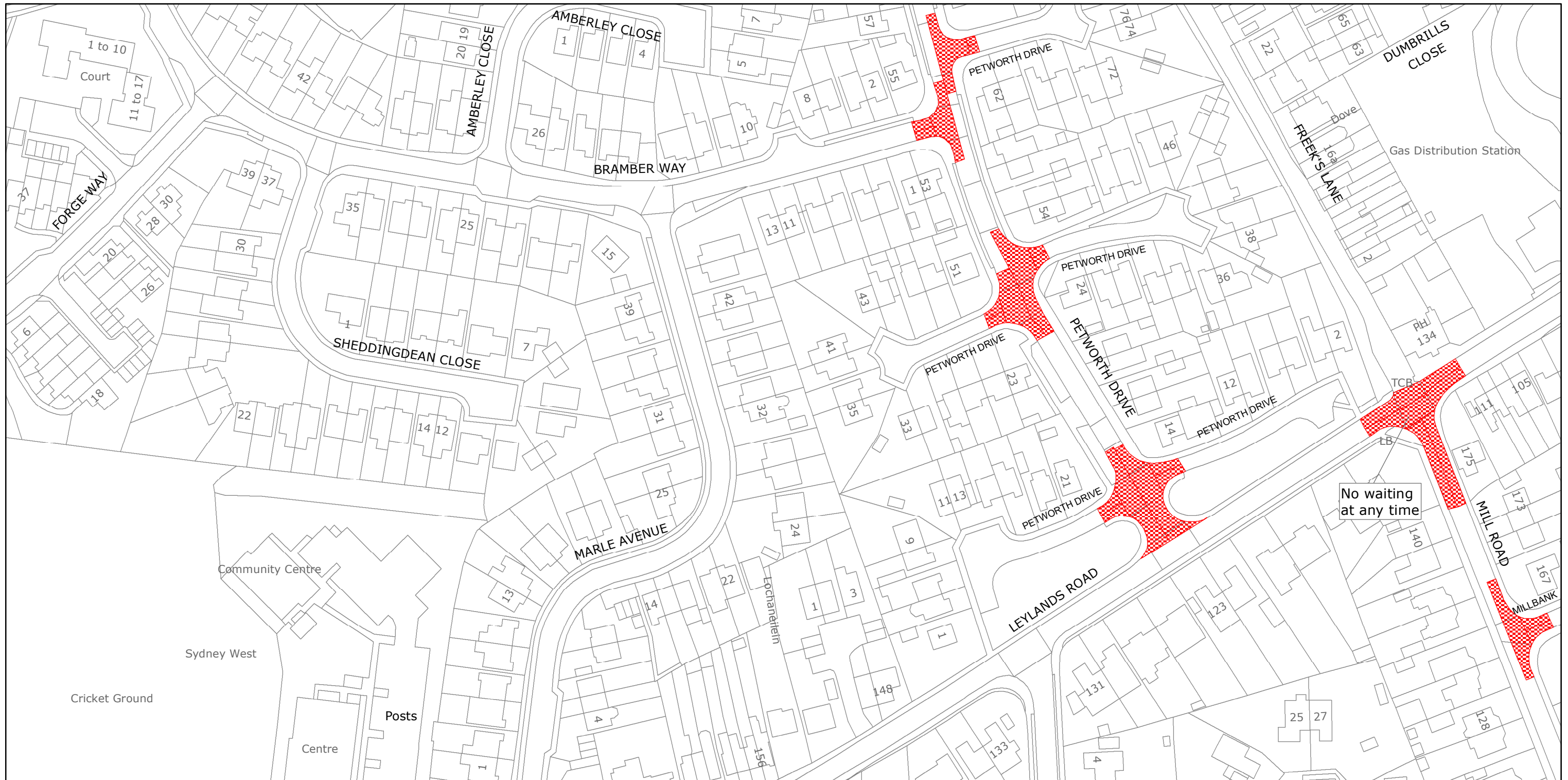
Reproduced from or based upon 2020 Ordnance Survey mapping with permission of the Controller of HMSO (c) Crown Copyright reserved.  
 Unauthorised reproduction infringes Crown copyright and may lead to prosecution or civil proceedings West Sussex County Council Licence No. 100018485

TILE REF NO:  
 TQ3119NES

SHEET ISSUE NO 4  
 SHEET ACTIVE FROM - 23/11/2020



SCALE:  
 1:1250  
 at A3 size



West Sussex County Council  
 Highways & Transport  
 The Grange  
 Tower Street  
 Chichester  
 West Sussex  
 PO19 1RH

MID SUSSEX DISTRICT: BURGESS HILL  
 WAITING RESTRICTIONS

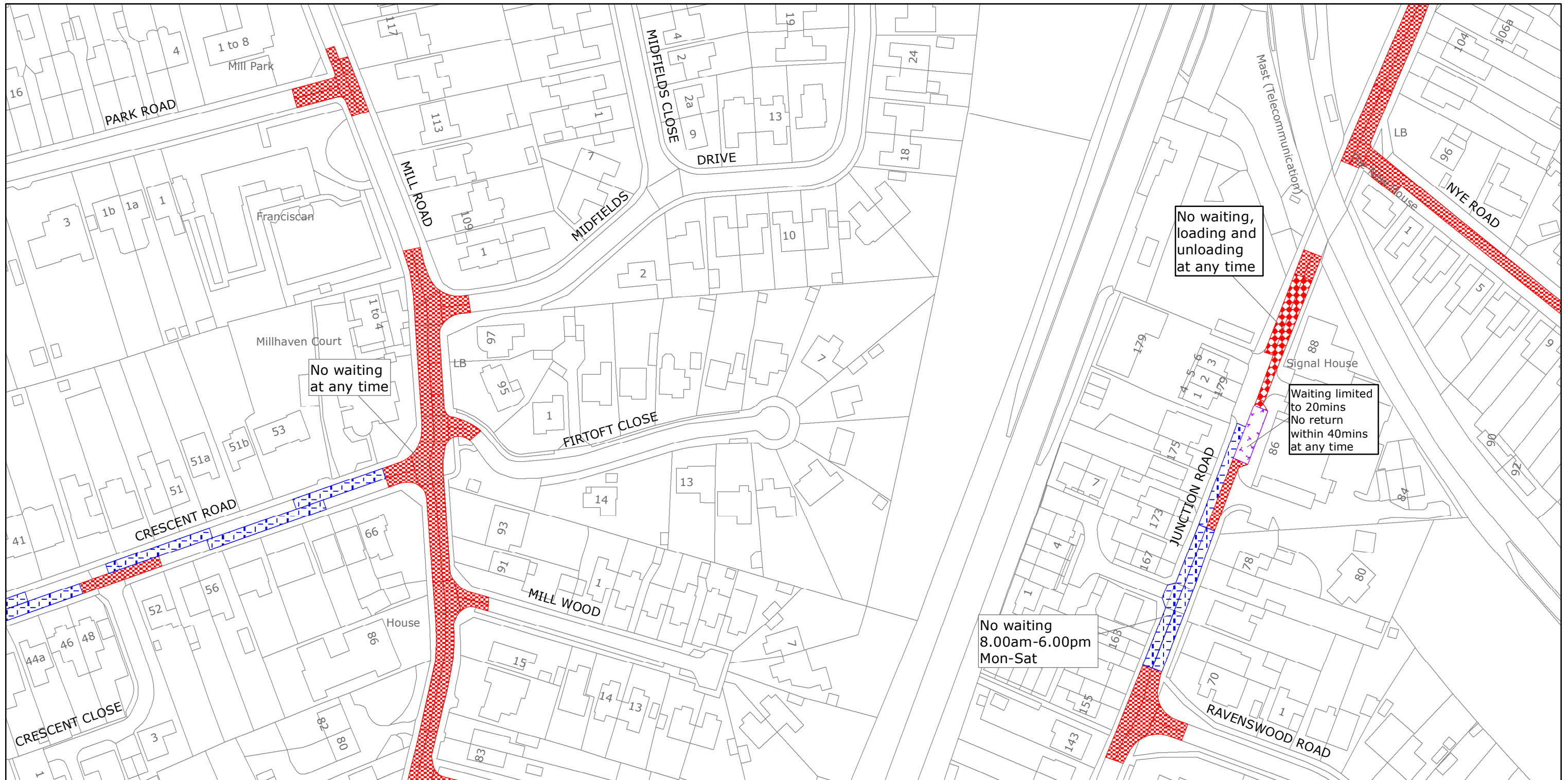
Reproduced from or based upon 2020 Ordnance Survey mapping with permission of the Controller of HMSO (c) Crown Copyright reserved.  
 Unauthorised reproduction infringes Crown copyright and may lead to prosecution or civil proceedings West Sussex County Council Licence No. 100018485

TILE REF NO:  
 TQ3119NWN

SHEET ISSUE NO 5  
 SHEET ACTIVE FROM - 23/11/2020



SCALE:  
 1:1250  
 at A3 size



No waiting at any time

No waiting, loading and unloading at any time

Waiting limited to 20mins  
No return within 40mins at any time

No waiting 8.00am-6.00pm Mon-Sat



West Sussex County Council  
Highways & Transport  
The Grange  
Tower Street  
Chichester  
West Sussex  
PO19 1RH

MID SUSSEX DISTRICT: BURGESS HILL  
WAITING RESTRICTIONS

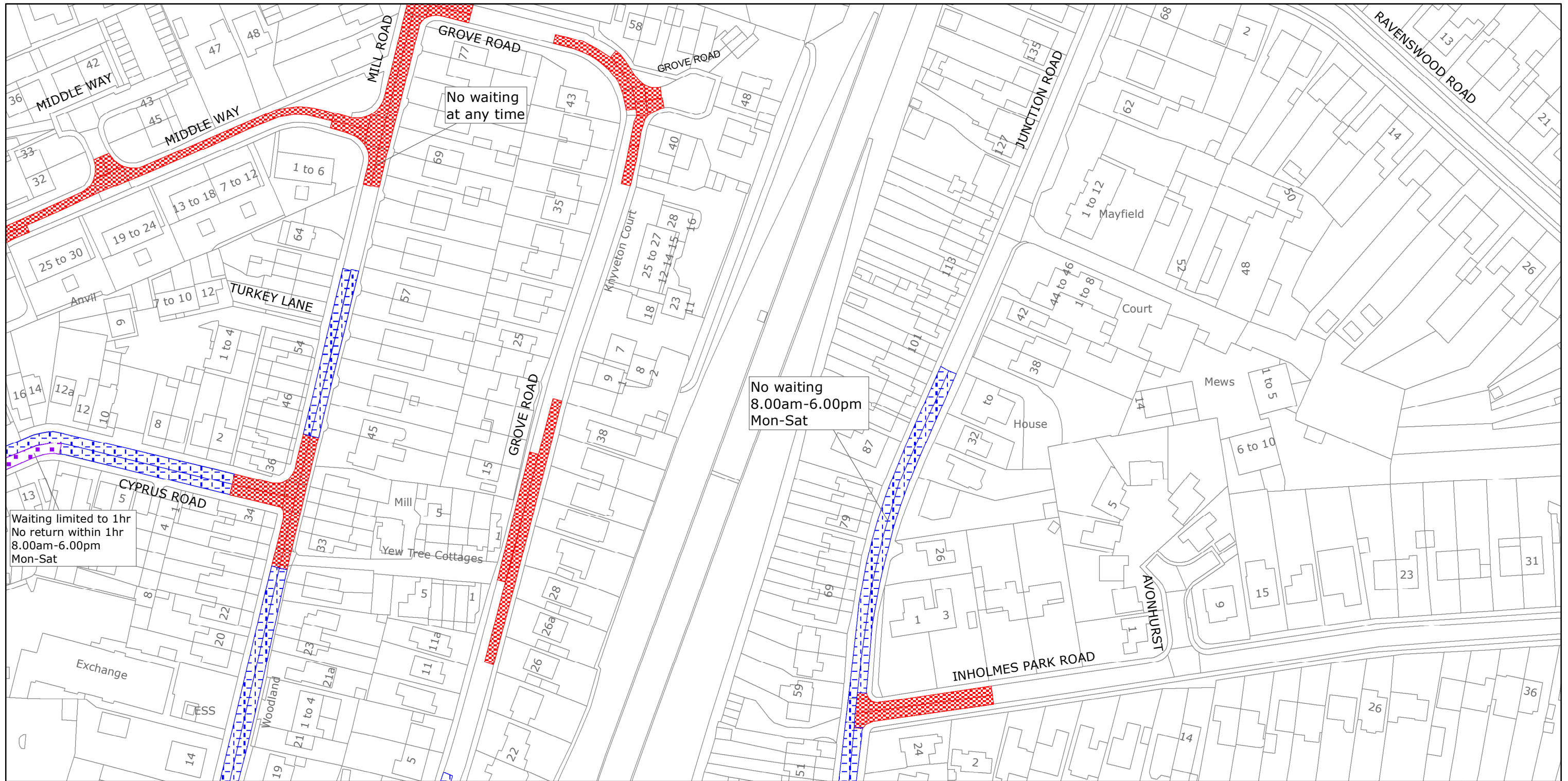
Reproduced from or based upon 2020 Ordnance Survey mapping with permission of the Controller of HMSO (c) Crown Copyright reserved.  
Unauthorised reproduction infringes Crown copyright and may lead to prosecution or civil proceedings West Sussex County Council Licence No. 100018485

TILE REF NO:  
TQ3119SEN

SHEET ISSUE NO 5  
SHEET ACTIVE FROM - 23/11/2020



SCALE:  
1:1250  
at A3 size



Waiting limited to 1hr  
No return within 1hr  
8.00am-6.00pm  
Mon-Sat

No waiting  
8.00am-6.00pm  
Mon-Sat

No waiting  
at any time



West Sussex County Council  
Highways & Transport  
The Grange  
Tower Street  
Chichester  
West Sussex  
PO19 1RH

MID SUSSEX DISTRICT: BURGESS HILL  
WAITING RESTRICTIONS

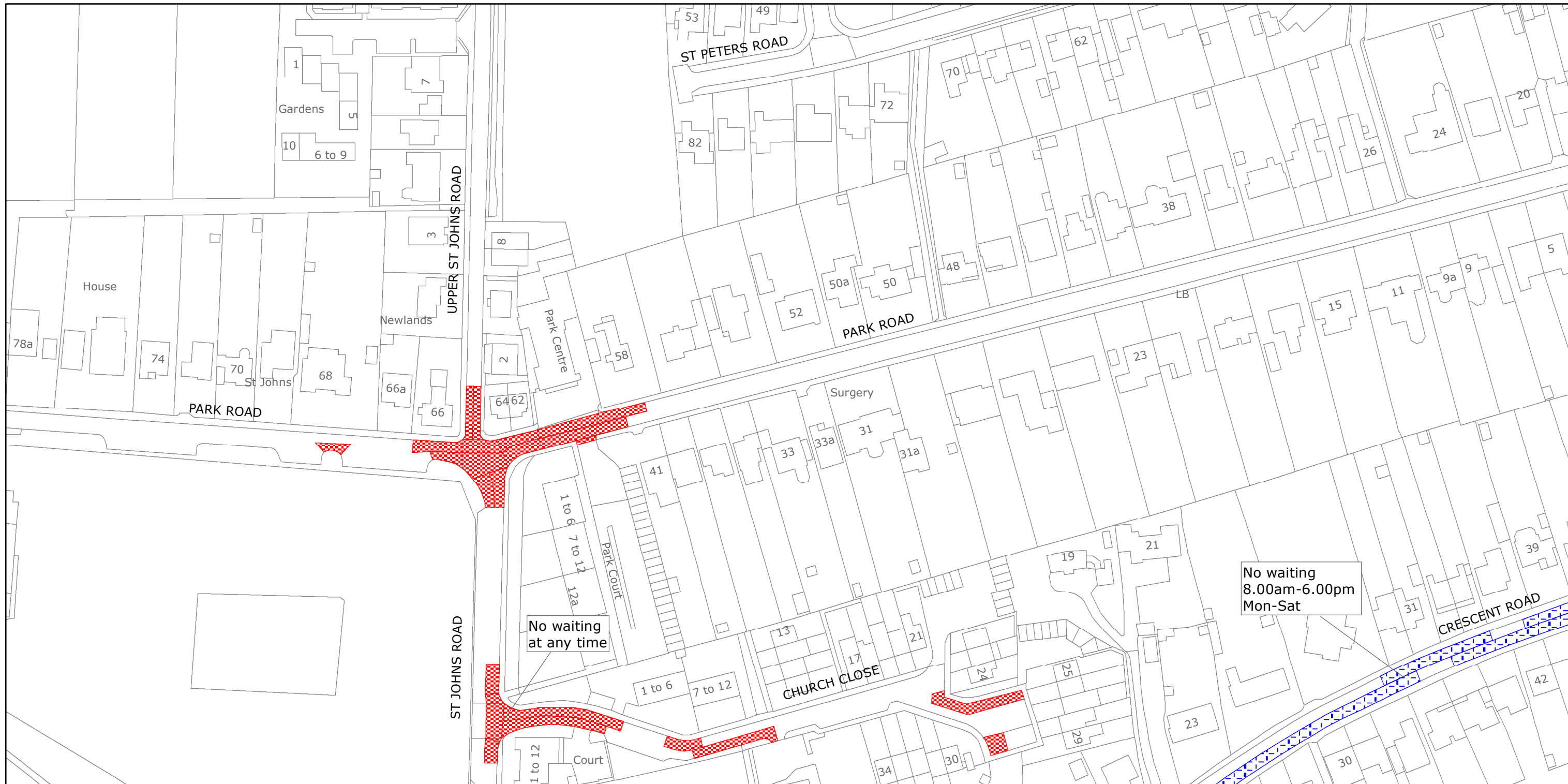
Reproduced from or based upon 2020 Ordnance Survey mapping with permission of the Controller of HMSO (c) Crown Copyright reserved.  
Unauthorised reproduction infringes Crown copyright and may lead to prosecution or civil proceedings West Sussex County Council Licence No. 100018485

TILE REF NO:  
TQ3119SES

SHEET ISSUE NO 5  
SHEET ACTIVE FROM - 23/11/2020



SCALE:  
1:1250  
at A3 size



No waiting  
at any time

No waiting  
8.00am-6.00pm  
Mon-Sat



West Sussex County Council  
Highways & Transport  
The Grange  
Tower Street  
Chichester  
West Sussex  
PO19 1RH

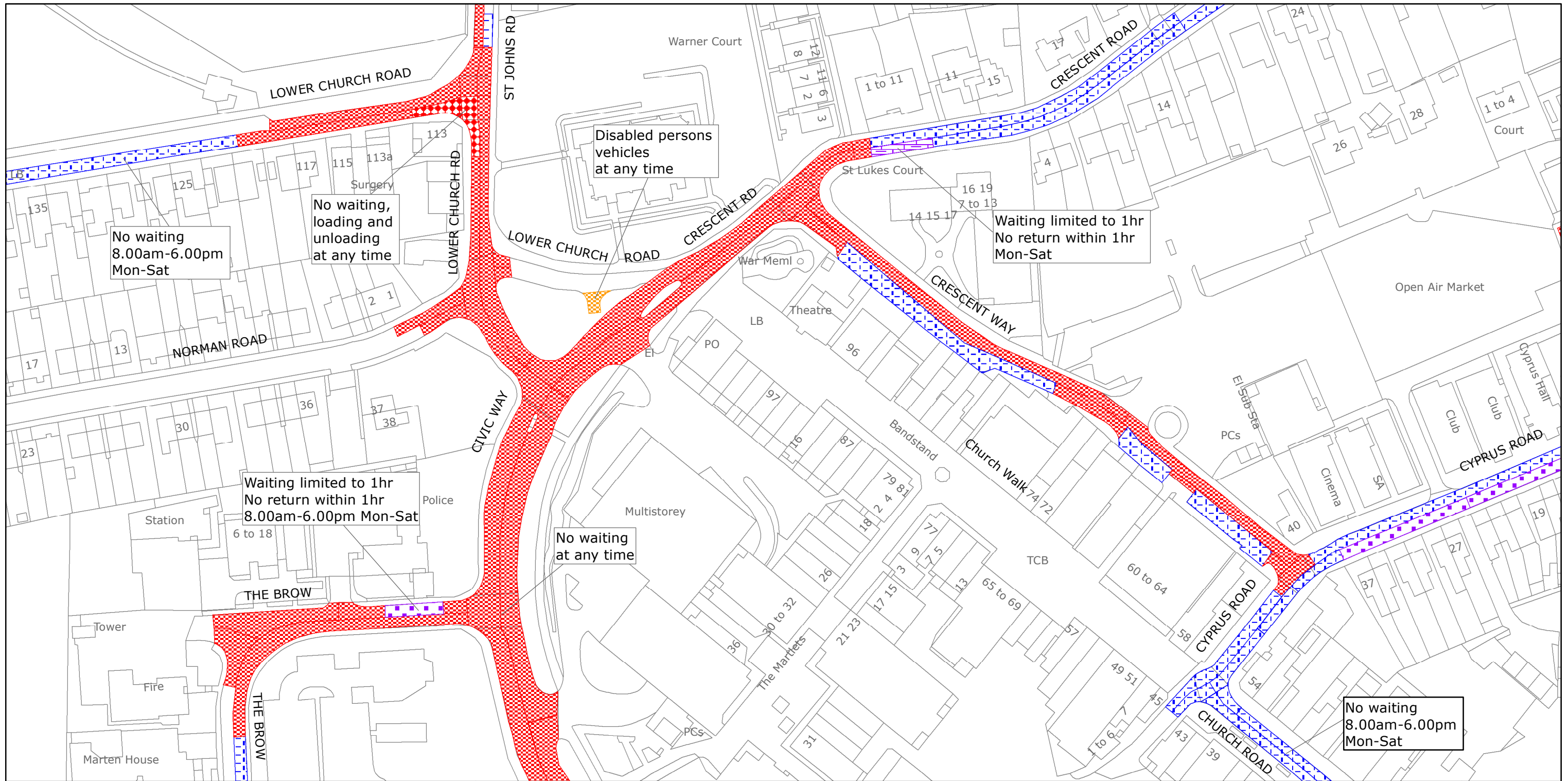
MID SUSSEX DISTRICT: BURGESS HILL  
WAITING RESTRICTIONS

Reproduced from or based upon 2020 Ordnance Survey mapping with permission of the Controller of HMSO (c) Crown Copyright reserved.  
Unauthorised reproduction infringes Crown copyright and may lead to prosecution or civil proceedings West Sussex County Council Licence No. 100018485

TILE REF NO:  
TQ3119SWN

SHEET ISSUE NO 4  
SHEET ACTIVE FROM - 23/11/2020

N  
SCALE:  
1:1250  
at A3 size



West Sussex County Council  
 Highways & Transport  
 The Grange  
 Tower Street  
 Chichester  
 West Sussex  
 PO19 1RH

MID SUSSEX DISTRICT: BURGESS HILL  
 WAITING RESTRICTIONS

Reproduced from or based upon 2020 Ordnance Survey mapping with permission of the Controller of HMSO (c) Crown Copyright reserved.  
 Unauthorised reproduction infringes Crown copyright and may lead to prosecution or civil proceedings West Sussex County Council Licence No. 100018485

TILE REF NO:  
 TQ3119SWS

SHEET ISSUE NO 5  
 SHEET ACTIVE FROM - 23/11/2020



SCALE:  
 1:1250  
 at A3 size